Early Journal Content on JSTOR, Free to Anyone in the World

This article is one of nearly 500,000 scholarly works digitized and made freely available to everyone in the world by JSTOR.

Known as the Early Journal Content, this set of works include research articles, news, letters, and other writings published in more than 200 of the oldest leading academic journals. The works date from the mid-seventeenth to the early twentieth centuries.

We encourage people to read and share the Early Journal Content openly and to tell others that this resource exists. People may post this content online or redistribute in any way for non-commercial purposes.

Read more about Early Journal Content at http://about.jstor.org/participate-jstor/individuals/early-journal-content.

JSTOR is a digital library of academic journals, books, and primary source objects. JSTOR helps people discover, use, and build upon a wide range of content through a powerful research and teaching platform, and preserves this content for future generations. JSTOR is part of ITHAKA, a not-for-profit organization that also includes Ithaka S+R and Portico. For more information about JSTOR, please contact support@jstor.org.

GUIDE TO
CHANDLER'S MAP OF
HISTORIC SAVANNAH

PUBLISHED BY

HARRY A. CHANDLER

CARTOGRAPHER AND HISTORIAN

STUDIO, ELEVEN WHITAKER STREET
SAVANNAH, GEORGIA
AND
WASHINGTON, D. C.

THIRD EDITION
REVISED AND ENLARGED
ON SALE AT ALL NEWS STANDS

COPYRIGHTED, 1917

COLONY OF GEORGIA chartered June, 1732, by King George II. SAVANNAH named for "Savannos," or Savannah tribe of Indians on the Savannah River. Oglethorpe landed 1733 and left 1743. In October, 1741, government of Colonies changed from Baliffs to Trustees. John Reynolds, the first Royal Governor, arrived October, 1754. Provincial Congress met July 4, 1775. The British again took possession of city December 29, 1778. City formally turned over to the Americans by the British July 11, 1782. First State Legislature met 1782. City Charter granted 1789. Georgia seceded January 19, 1861. Confederate flag displayed March 24, 1861. Gen W. J. Hardee evacuated city December 20, 1864.. Sherman's army vested city the following day.

COLONIAL TIMES

1—Site where JAMES E. OGLETHORPE pitched his tent February 12, 1733; 75 feet east of present marker.
2—Old MONTMOLLIN HOUSE, built before 1775. AARON BURR was entertained here in 1802. Supposed to have been the home of the father of DON CARLOS of SPAIN. Now 120 W. Oglethorpe.
3—Site of Parsonage of JOHN WESLEY 1736 and 1737; (later founder of Methodism). Parsonage of GEO. WHITEFIELD. Marker 100 feet west of site.
4—Site of COLONIAL GUARD HOUSE and BATTERY, 1734.
5—Site of PUBLIC CRANE and CITY BELL, 1734.
6—Site of COLONIAL HOUSE FOR STRANGERS, 1734.
7—Site of PUBLIC WELL, 1734.
8—Site of PUBLIC BAKE OVEN, 1734.
9—Site of PUBLIC STEPS to river, 1734.
10—Site of PUBLIC MILL, 1734. Site of Home of Lt. Gov. John Graham.
11—Site of FORT in 1735.
12—Site where JOHN WESLEY preached his first sermon in America, 1736. Oglethorpe lived here in 1743 just before leaving the colony. Custom House built 1853, (see 48, 84). Post Office in basement, (see Nos. 56, 58, 60, 125). Confederate flag hoisted March 8, 1861. Tablet marker on spot.
13—Old SHEFTALL HOUSE (KENT HOUSE) built before 1775.

64—Old HOME of
Later, home o
65—Old CITY HOT
66—Old J. WILLI
POPULATION
67—Site of PAVIL
1788; building
was organized
floor of new
wing rebuilt i
system establi
until 1869.
68—Site of OLD
Moved here f
Organized 180
69—Old HOME of
opened here
private Bank
70—Old PADELFC
Now club roo
in 1796.
71—Site of FREE
72—Old HOME of
and President
OUGH PART
ORPHAN'S HC
from No. 167.
73—Site of ARCHI
of HABERSHA
74—The old OWE
House in 1825
TROUP entert
75—STEAMSHIP S
days en route.
evacuated city
landed 1733.
76—INDEPENDEN
1889. An exac
was formerly o
of St. Martin-i
President Woo
Axson.
77—Site of CITY
78—The old GORI
Home of WM.
Railway; died
with the State
JULIETTE LC
England and
entertained 18
ALEXANDER
KINLEY ente
1899; PRES. V
79—Site of ROMA
building torn
POPULATION
80—Site of JEWI
and seraphim
81—Site of PUBL
(See Nos. 38, 4
82—Site of HOME
McAllister).
83—Site of BOON
started.
84—Site of CUST
Society, which
dations in 184
(see 67). Bui
(colored) abo
85—Site of BRA
Marine and F
tional Bank 18
erty was origi
86—Site of MARI
87—CATHOLIC C
organized in 1
Catholic Libra
88—CATHOLIC P
89—Site of FIRST
131). Y. M.
Orange Street
and Taylor St
1872, (see 131)
POPULATION

64—Old HOME of DR. SCREVEN. Built 1804 by John Houstoun. Later, home of Col. John Screven.
65—Old CITY HOTEL. Built before 1810.
66—Old J. WILLIAMSON STORE. Built before 1810.

POPULATION IN 1810 WAS 5,215.

67—Site of PAVILION HOTEL. CHATHAM ACADEMY, incorporated 1788; building completed 1812. LIBRARY ASSOCIATION, which was organized in 1810 (see 84), occupied rooms on the second floor of new building. Building partially burned 1899; eastern wing rebuilt in 1901; western wing rebuilt in 1908. Public School system established 1866. Chatham Academy private institution until 1869.
68—Site of OLD METHODIST MEETING HOUSE, 1813 to 1856. Moved here from northeast corner of President and Abercorn. Organized 1807.
69—Old HOME of JAS. HABERSHAM, Jr. In 1812 Planters Bank opened here and continued here until 1871. E. C. Anderson's private Bank 1871 to 1876.
70—Old PADELFORD HOME. Later HOME of G. W. J. DeRENNE. Now club rooms of GEORGIA HUSSARS which was organized in 1796.
71—Site of FREE SCHOOL, 1810 to about 1852.
72—Old HOME of WM. SCARBOROUGH, built 1818. John Calhoun and President Monroe entertained here, 1819. Mr. SCARBOROUGH PART OWNER in Steamship Savannah, 1819. BARRY ORPHAN'S HOME (first Catholic Orphanage in Georgia) moved from No. 167.
73—Site of ARCHIBALD S. BULLOCH HOME, built about 1818. Site of HABERSHAM HOME, torn down 1916.
74—The old OWENS HOME. Built 1818. Mrs. Maxwell's Boarding House in 1825, when MARQUIS DE LA FAYETTE and GOV. TROUP entertained there.
75—STEAMSHIP SAVANNAH left for Liverpool May 20, 1819. Thirty days en route. Site of pontoons over which Gen. W. J. Hardee evacuated city Dec. 20, 1864, site near where Oglethorpe first landed 1733.
76—INDEPENDENT PRESBYTERIAN CHURCH. Built 1819; burned 1889. An exact replica built on spot in 1891. LOWELL MASON was formerly organist 1820 to 1827. Church is copied after church of St. Martin-in-the-Fields in London, (see Nos. 57, 61 and 21). President Woodrow Wilson married in parsonage to Miss Helen Axson.
77—Site of CITY GAOL (jail) 1819. (See 143, 116.)
78—The old GORDON HOME. Built 1829 by Judge J. M. Wayne. Home of WM. W. GORDON (1) founder of Central of Georgia Railway; died 1842. Home of GEN. WM. W. GORDON (2) (war with the States and war with Spain) died 1912. Home of Mrs. JULIETTE LOW (nee Miss Gordon) founder of Girl Scouts of England and the United States. ADMIRAL W. S. SCHLEY entertained 1899; PRES. JEFF DAVIS entertained here in 1886; ALEXANDER STEPHENS entertained 1883; PRES. WM. McKINLEY entertained 1898; ADMIRAL GEO. DEWEY entertained 1899; PRES. WM. H. TAFT entertained 1909 and 1911.
79—Site of ROMAN CATHOLIC CHAPEL in 1820. Lot granted 1799, building torn down in 1838, (see 87).

POPULATION IN 1820 WAS 7,523.

80—Site of JEWISH SYNAGOGUE built 1820. Burned in 1829, ark and seraphim saved; rebuilt in 1838, (see 114).
81—Site of PUBLIC MARKET in 1820 to 1822 (after fire of 1820). (See Nos. 38, 49, 52, 62 and 63.)
82—Site of HOME OF MAYOR W. H. McALLISTER (father of Ward McAllister). Burned 1820.
83—Site of BOON STABLES where the $4,000,000 fire of January, 1820, started.
84—Site of CUSTOM HOUSE. Burned 1820. Georgia Historical Society, which was organized in 1839, built upon these old foundations in 1849. Building shared with Savannah Library Society, (see 67). Building torn down in 1917. Was Freedmen's Bank (colored) about 1865 to 1875. (Now 30 East Bryan Street.)
85—Site of BRANCH BANK OF UNITED STATES 1820 to 1847; Marine and Fire Insurance Bank 1847 to 1874; Merchant's National Bank 1874 until now. New building built 1820. This property was originally Jas. Habersham, Jr's. yard.
86—Site of MARINER'S CHURCH. Built by Josiah Penfield in 1831.
87—CATHOLIC CHURCH in 1832. Church of St. John, the Baptist, organized in 1839. Church moved to Harris and Abercorn 1872. Catholic Library organized in 1877.
88—CATHOLIC PRIEST'S HOME in 1832.
89—Site of FIRST PRESBYTERIAN CHURCH 1834 to 1856, (see No. 131). Y. M. C. A. bought building and moved it to Ann and Orange Streets, (see 131, 110). The church then moved to Bull and Taylor Streets. Lecture Room completed 1855. Church built 1872, (see 131).

POPULATION IN 1840 WAS 11,214.

147—PEOPLES BANK OF SAV
—WAGE EARNERS SAVI
1900.
148—REALTY SAVINGS & TR
149—MERCANTILE BANK &
Total Capital, Surplus an
872,361.23. September 10

OLD CHRIST CHUR

Established 1733; wall placed
ment in 1853; three wall
COLONIAL PARK by th
POUND taken into the p

HISTORIC GRAVES

150—Old GRAHAM VAULT wh
GREENE were buried in
of his son, were re-inter
151—Remains of MAJ. GEN.
February, 1806.
152—Remains of MAJ. JOHN
153—Remains of MAJ. EDWA
154—Remains of CAPTAIN DE
(French War Vessel.)
155—Remains of EDWARD G
May 7th, 1807.
156—Remains of ABRAHAM B
157—Remains of JOHN WILL
158—Remains of GOV. JAMES
159—Remains of HUGH McC
1767; died 1824.
160—Remains of GOV. ARCH
Monument (ancestor of
? —Remains of BUTTON GW
pendence) probably lie b
was shot in duel by Maj.

HISTORIC MONUMI

J —Monument to GEN. NAT
with that of his son, wa
tery in 1902. Born 1742;
stone to mounment in 18
Pulaski Monument corner
flag hoisted on monume
January 19, 1861.)
L —Monument to TOMO-CHI
Died 1739, being about 9
Gordon Monument, ac
(DeBrahm's) map of 17
bearers.
K —Monument to WM. W. G
of Georgia Railway. Bo
Grove Cemetery.) Monu
M —Monument to JAMES E.
Upon this spot M. de La
for the Count C. Pulask
then moved to Greene
Pulaski Monument in 185
N —Monument to SERGEAN
Hill Redoubt, October 9th
1888. Sculptor A. Doyle.

FOR WHOM SQUAR

A —FRANKLIN SQUARE.
C —ELBERT SQUARE. Nam
E —TELFAIR PLACE. Name
St. James Square.
F —ORLEANS SQUARE. Na
G —PULASKI SQUARE. Na
J —JOHNSON SQUARE. Na
K —WRIGHT SQUARE. Na
Percival Square until 176
M —CHIPPEWA SQUARE.
N —MADISON SQUARE. Na
O —REYNOLDS SQUARE.
P —OGLETHORPE SQUARE.
Q —LA FAYETTE SQUARE.
T —EMMETT PARK. Named
U —WARREN SQUARE.

ES BANK OF SAVANNAH. Incorporated 1910.
EARNERS SAVINGS BANK. (Colored.) Incorporated

Y SAVINGS & TRUST CO. Incorporated 1916.
NTILE BANK & TRUST CO. Organized 1917.
Capital, Surplus and Profits, $10,248,857.98. Deposits, $39,-
23. September 10, 1917.

CHRIST CHURCH CEMETERY

**1733; wall placed around same in 1791; closed for inter-
n 1853; three walls torn down in 1896 and developed into
IAL PARK by the city (East wall still remains.) CITY
taken into the park in 1896.**

TORIC GRAVES IN OLD CEMETERY

AHAM VAULT where the remains of GEN. NATHANAEL
NE were buried in 1786. His remains, together with those
son, were re-interred in Johnson Square in 1902.
s of MAJ. GEN. L. McINTOSH. Born March, 1725; died
ry, 1806.
s of MAJ. JOHN BERRIEN. Died November 6th, 1815.
s of MAJ. EDWARD WHITE. Died January 9th, 1812.
s of CAPTAIN DENNIS L. COTTINEAU DE KERLOQUEN
h War Vessel.) Died November 29th, 1808.
s of EDWARD G. MALBONE (miniature artist). Died
h, 1807.
s of ABRAHAM BALDWIN (signer of U. S. Constitution).
s of JOHN WILLIAMSON. Died 1762. (Oldest Grave.)
s of GOV. JAMES HABERSHAM. Died 1775.
s of HUGH McCALL (Georgia's first Historian). Born
ied 1824.
s of GOV. ARCHIBALD BULLOCH, a Snake Carved on
ent (ancestor of Ex-Pres. T. Roosevelt).
s of BUTTON GWINNETT (signer of Declaration of Inde-
ce) probably lie buried in this cemetery somewhere. He
ot in duel by Maj. Gen. L. McIntosh, and died May 19, 1777.

TORIC MONUMENTS

ent to GEN. NATHANAEL GREENE. His body, together
at of his son, was re-interred here from Colonial Ceme-
1902. Born 1742; died 1786. LA FAYETTE laid corner-
o mounment in 1825.
i Monument cornerstone also here 1829 to 1853. Secession
isted on monument December 1860. (Georgia seceded
y 19, 1861.)
ent to TOMO-CHI-CHI, chief of the Yamacraw Indians.
739, being about 90 years old. His remains lie under the
Monument, according to the Surveyor General
hm's) map of 1760. Oglethorpe was one of the pall-
s.
ent to WM. W. GORDON (the First) founder of Central
rgia Railway. Born 1796; died 1842. (Buried in Laurel
Cemetery.) Monument erected 1883.
ent to JAMES E. OGLETHORPE (Founder of Georgia).
his spot M. de LaFayette originally laid the cornerstone
Count C. Pulaski Monument in 1825. The cornerstone
oved to Greene Monument in 1829 and again moved to
i Monument in 1853
ent to SERGEANT WILLIAM JASPER. Killed at Spring
doubt, October 9th, 1779. Cornerstone laid 1879. Unveiled
Sculptor A. Doyle.

R WHOM SQUARES WERE NAMED

KLIN SQUARE. Named for Benjamin Franklin.
T SQUARE. Named for Gov. S. Elbert (1788).
IR PLACE. Named for Gov. Ed. Telfair (1786). Formerly
nes Square.
NS SQUARE. Named for Battle of New Orleans (1815).
KI SQUARE. Named for Count C. Pulaski (Polish).
ON SQUARE. Named for Gov. Robt. Johnson, of S. C.
HT SQUARE. Named for Gov. James Wright. (Called
al Square until 1764.)
EWA SQUARE. Named for Battle of Chippewa (1813).
ON SQUARE. Named for Pres. James Madison.
OLDS SQUARE. Named for Gov. John Reynolds (1754-56).
THORPE SQUARE. Named for James E. Oglethorpe.
YETTE SQUARE. Named for Marquis de La Fayette.
TT PARK. Named for Robert Emmett (Irish Patriot).
EN SQUARE. Named for Gen. J. Warren. (Fell at

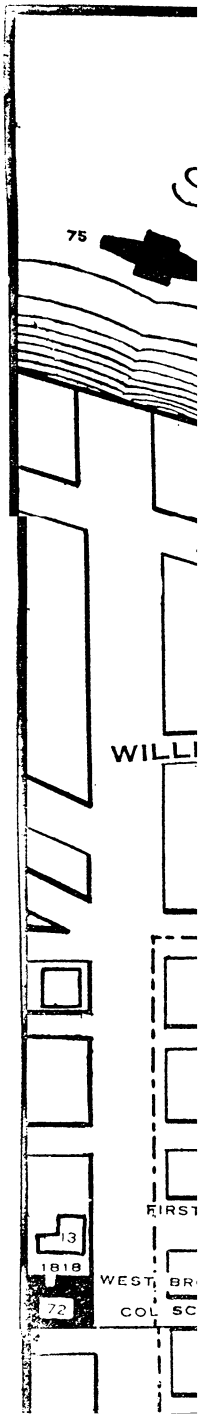

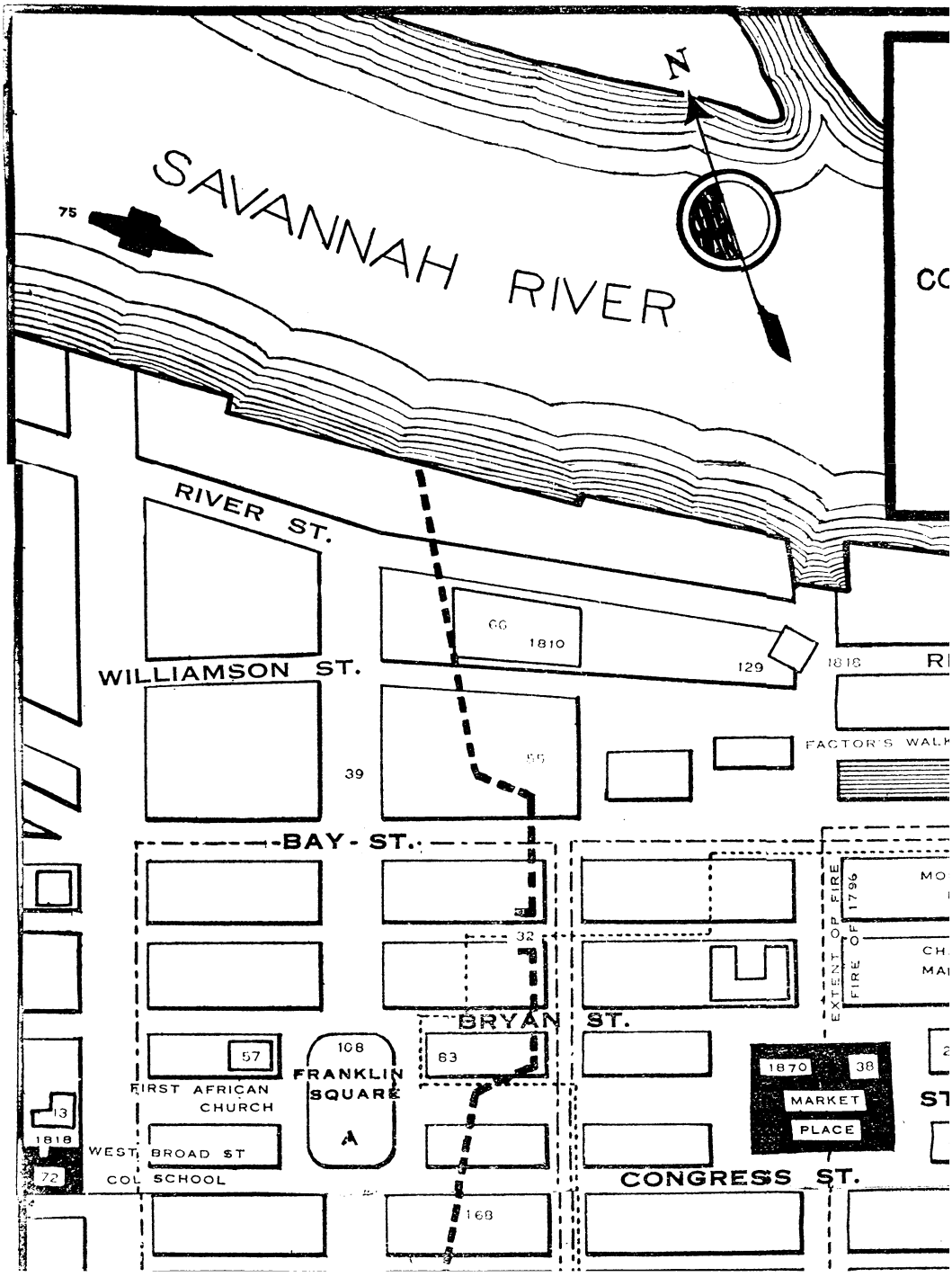
N
SAVANNAH RIVER
75
RIVER ST.
WILLIAMSON ST.
66
1810
129
1818
39
55
FACTOR'S WALK
BAY - ST.
32
BRYAN ST.
EXTENT OF FIRE OF 1796
57
108
FRANKLIN SQUARE
63
FIRST AFRICAN CHURCH
13
1818
WEST BROAD ST
72
COL SCHOOL
168
1870
38
MARKET PLACE
CONGRESS ST.

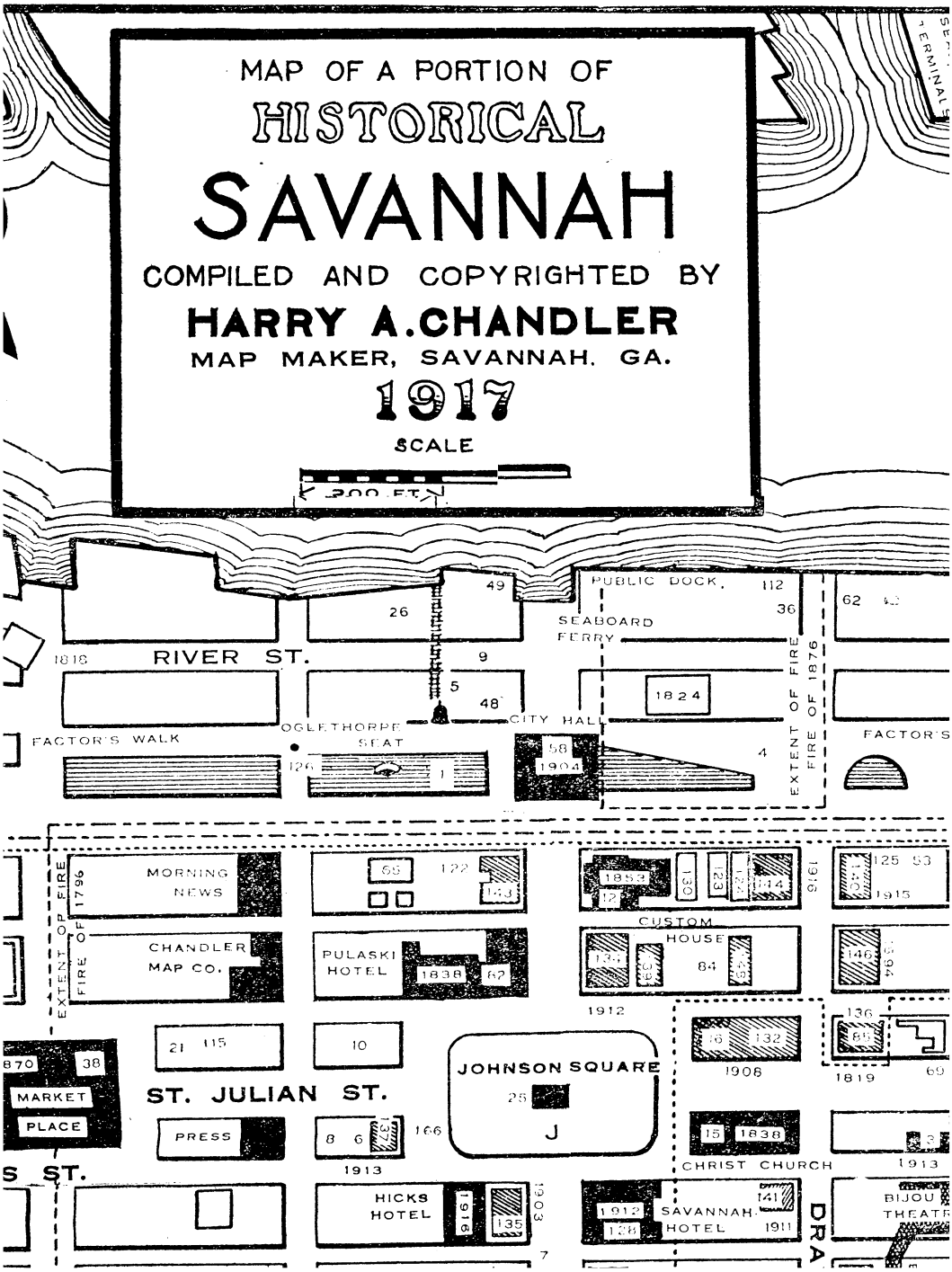
MAP OF A PORTION OF
HISTORICAL
SAVANNAH
COMPILED AND COPYRIGHTED BY
HARRY A. CHANDLER
MAP MAKER, SAVANNAH, GA.
1917
SCALE
200 FT.
RIVER ST.
PUBLIC DOCK
SEABOARD FERRY
CITY HALL
OGLETHORPE SEAT
FACTOR'S WALK
EXTENT OF FIRE OF 1876
EXTENT OF FIRE OF 1796
MORNING NEWS
CHANDLER MAP CO.
PULASKI HOTEL
CUSTOM HOUSE
JOHNSON SQUARE
ST. JULIAN ST.
MARKET PLACE
PRESS
HICKS HOTEL
SAVANNAH HOTEL
CHRIST CHURCH
BIJOU THEATR

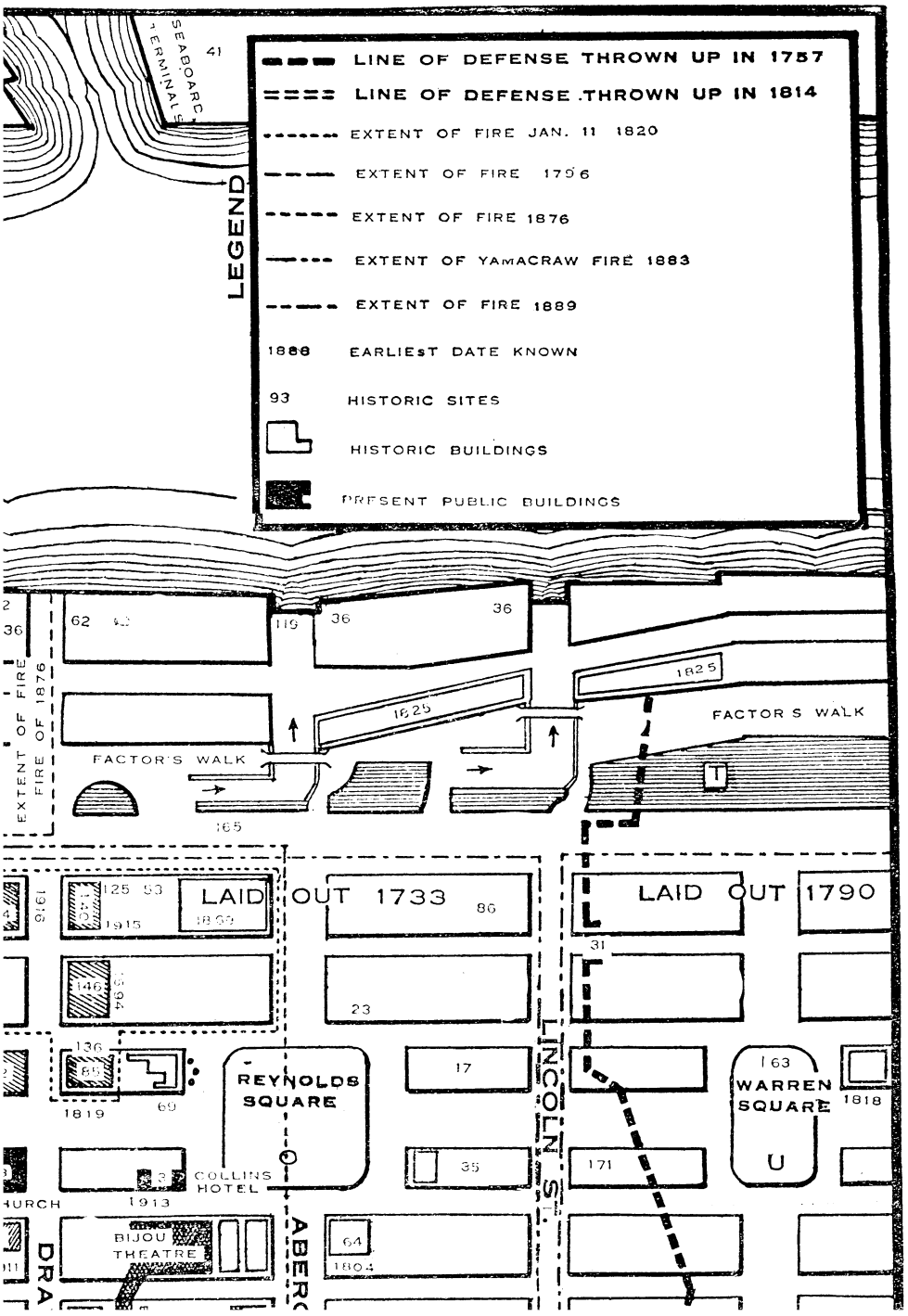
LEGEND
LINE OF DEFENSE THROWN UP IN 1757
LINE OF DEFENSE THROWN UP IN 1814
EXTENT OF FIRE JAN. 11 1820
EXTENT OF FIRE 1796
EXTENT OF FIRE 1876
EXTENT OF YAMACRAW FIRE 1883
EXTENT OF FIRE 1889
1888 EARLIEST DATE KNOWN
93 HISTORIC SITES
HISTORIC BUILDINGS
PRESENT PUBLIC BUILDINGS
SEABOARD TERMINALS
41
EXTENT OF FIRE
FIRE OF 1876
62
119
36
36
1825
1825
FACTOR'S WALK
FACTOR'S WALK
165
LAID OUT 1733
86
LAID OUT 1790
31
23
17
REYNOLDS SQUARE
LINCOLN ST.
WARREN SQUARE
163
1818
1819
69
136
COLLINS HOTEL
1913
35
171
BIJOU THEATRE
64
1804
ABERC
DRA
HURCH

1—Site where JAMES E. OGLETHORPE pitched his tent February 12, 1733; 75 feet east of present marker.
2—Old MONTMOLLIN HOUSE, built before 1775. AARON BURR was entertained here in 1802. Supposed to have been the home of the father of DON CARLOS of SPAIN. Now 120 W. Oglethorpe.
3—Site of Parsonage of JOHN WESLEY 1736 and 1737; (later founder of Methodism). Parsonage of GEO. WHITEFIELD. Marker 100 feet west of site.
4—Site of COLONIAL GUARD HOUSE and BATTERY, 1734.
5—Site of PUBLIC CRANE and CITY BELL, 1734.
6—Site of COLONIAL HOUSE FOR STRANGERS, 1734.
7—Site of PUBLIC WELL, 1734.
8—Site of PUBLIC BAKE OVEN, 1734.
9—Site of PUBLIC STEPS to river, 1734.
10—Site of PUBLIC MILL, 1734. Site of Home of Lt. Gov. John Graham.
11—Site of FORT in 1735.
12—Site where JOHN WESLEY preached his first sermon in America, 1736. Oglethorpe lived here in 1743 just before leaving the colony. Custom House built 1853, (see 48, 84). Post Office in basement, (see Nos. 56, 58, 60, 125). Confederate flag hoisted March 8, 1861. Tablet marker on spot.
13—Old SHEFTALL HOUSE (KENT HOUSE) built before 1775. Moved from northwest corner York and Barnard. Has hole in front part of house which is supposed to have been made by cannon ball during Revolutionary War.
15—CHRIST CHURCH (Episcopal) founded 1743, built 1750, burned 1796. Rebuilt and enlarged 1803; partly destroyed by hurricane 1804; rebuilt 1810 and again rebuilt 1838; partially burned and repaired 1897. GEO. WHITEFIELD preached here. Tablet marker 75 feet east of site.
16—Site of FIRST STORE IN GEORGIA, 1734; later site of BANK OF STATE OF GEORGIA, built 1825, on west end of lot. Southern Bank of Georgia on east end of lot. Both torn down 1906.
17—Site of the FILATURE HOUSE or FACTORY. Built 1751; burned 1758; rebuilt again. Washington entertained at a ball here 1791. Also used as City Hall in 1812, (see 58). Burned 1839. CASSEL ROW built here 1840.
18—Site of OLD BASILUA, (Basilica?), 1759. West end of lot site of COURT HOUSE built 1833, (see 12, 56). East end of lot home of MAJ. A. FANNIN, 1830. NEW COURT HOUSE built 1890.
19—Site of NEW BASILUA, (Basilica?), 1759. CHURCH OF THE ASCENSION organized 1744. Church built 1750; used until 1760, reorganized 1787; rebuilt 1843; torn down 1876; rebuilt 1879.
20—Site of OLD PRISON 1759; CHATHAM ARTILLERY GROUNDS 1820.
21—First site of INDEPENDENT PRESBYTERIAN CHURCH, organized 1755, built 1759 of brick, burned 1796. October, 1779, struck by shells several times, (see Nos. 57, 61 and 76).
22—Site of HOME of GOV. REYNOLDS, 1759.
23—Site of OLD POWDER MAGAZINE, 1759.
24—Site of PUBLIC WELL, 1759.
25—Site of SUN DIAL, 1759.
26—Site of PUBLIC WHARF, 1759. Built by J. G. W. De Brahm.
27—Site of "GREAT OGEECHEE GATE" to city in 1760.
28—Site of "BURYING GROUND GATE" to city in 1760.
29—Site of "LITTLE OGEECHEE GATE" to city in 1760.
30—Site of "BETHESDA GATE" to city in 1760.
31—Site of "TRUSTEES' GARDEN GATE" to city in 1760.
32—Site of "YAMACRAW GATE" to city in 1760.
33—Site of WOODEN TOWER BASTONEE in 1760.
34—Site of HOME of JOHN G. W. De BRAHM, 1760.
POPULATION, 1760, WAS 970.
35—Site of NEW COUNCIL HOUSE, 1760. Birthplace of GEN. WM. W. GORDON.
36—Site of KING GEORGE'S PROVISION STORE HOUSES, 1760.
37—Site of FREE SCHOOL LOT, 1760 and 1770, (see 92). NAVY RECRUITING STATION, 1917.
38—Site of MARKET PLACE, 1763 to 1788. New market built 1811; burned 1820; rebuilt 1822; torn down and rebuilt in 1870 at cost of $160,550. The million-dollar fire of 1796 started here. (See Nos. 49, 52, 62, 63 and 81.)

REVOLUTIONARY TIMES

39—Site on river bluff where it is supposed the FIRST CANNON SHOT to be fired at a British ship in Georgia waters occurred March 3rd, 1776.
40—Site of TONDEE'S TAVERN, where Liberty Pole was raised June 5th,1775. Provincial Congress met here July 4th, 1775. Was OLD MANSION HOUSE in 1839. Tablet marker on spot.
41—Site of FIRST BATTLE OF REVOLUTION IN GEORGIA. (Now Seaboard Yards.)
42—Site of HOME of GOV. SIR JAMES WRIGHT, who was captured here and broke his parole in 1776. In 1818 GOV. TELFAIR'S SON built his home here, which is the front portion of the Academy now. TELFAIR ACADEMY opened 1886.
43—Site of BRITISH BARRACKS, 1777. Home of Mr. Roma, 1809. Torn down 1916. (Now No. 10 East State Street.)
44—TRADITIONALLY THE OLD DUELING GROUND. Probably

82—Site of HOME
McAllister).
83—Site of BOON
started.
84—Site of CUST
Society, which
dations in 184
(see 67). Bui
(colored) abo
85—Site of BRA
Marine and F
tional Bank 18
erty was origi
86—Site of MARI
87—CATHOLIC C
organized in 1
Catholic Libra
88—CATHOLIC P
89—Site of FIRST
131). Y. M.
Orange Street
and Taylor St
1872, (see 131)
POPULATION
90—Site of OGLET
91—PARADE GR
92—Site of SAVA
1816, (see 37).
HOME FOR
Porter Home.
93—First STEAM
February 22nd
POPULATION
94—Site of ST. JO
95—The old HOM
here in 1844.
96—Site of UNI
CHURCH fron
mediate Schoo
POPULATION
97—Old "MARSHA
98—Site where YE
time 1,040 die
99—Site of ROBE
100—The old LOW
Gen. R. E. Lee
101—Old WETTER
organized in 1
102—OLD MASON
moved from
Streets.) Lat
was organized
Secession spee
tions passed i
a constitution
POPULATION
103—ST. STEPHE
organized 185
from Abercor

WAR BET

104—The old C. G
his headquart
Meldrim.)
105—HOME of GE
POPULATION
106—HOME of GE
107—Site of "OLD
ERATE ARSE
1864. Hundre
POPULATION
108—Site of WAT
109—Site of FEM
granted them
nized in 1802,
110—Site of NOBL
from northwe
111—Site of Y. M. H
SOCIETY in 1
112—Site of KELL
113—Site of TOBA
POPULATION
114—Site of St. An
tertained at a
in 1790. CHE
1897, (see 80).
POPULATION
116—First CHURC
First services
merly Metron

82—Site of HOME OF MAYOR W. H. McALLISTER (father of Ward McAllister). Burned 1820.
83—Site of BOON STABLES where the $4,000,000 fire of January, 1820, started.
84—Site of CUSTOM HOUSE. Burned 1820. Georgia Historical Society, which was organized in 1839, built upon these old foundations in 1849. Building shared with Savannah Library Society, (see 67). Building torn down in 1917. Was Freedmen's Bank (colored) about 1865 to 1875. (Now 30 East Bryan Street.)
85—Site of BRANCH BANK OF UNITED STATES 1820 to 1847; Marine and Fire Insurance Bank 1847 to 1874; Merchant's National Bank 1874 until now. New building built 1820. This property was originally Jas. Habersham, Jr's. yard.
86—Site of MARINER'S CHURCH. Built by Josiah Penfield in 1831.
87—CATHOLIC CHURCH in 1832. Church of St. John, the Baptist, organized in 1839. Church moved to Harris and Abercorn 1872. Catholic Library organized in 1877.
88—CATHOLIC PRIEST'S HOME in 1832.
89—Site of FIRST PRESBYTERIAN CHURCH 1834 to 1856, (see No. 131). Y. M. C. A. bought building and moved it to Ann and Orange Streets, (see 131, 110). The church then moved to Bull and Taylor Streets. Lecture Room completed 1855. Church built 1872, (see 131).
POPULATION IN 1840 WAS 11,214.
90—Site of OGLETHORPE BARRACKS in 1835.
91—PARADE GROUNDS in 1840.
92—Site of SAVANNAH FREE SCHOOL 1852 to 1858. Established 1816, (see 37). Formerly INDEPENDENT RELIEF SOCIETY and HOME FOR FRIENDLESS. (Organized 1875.) Now Louisa Porter Home.
93—First STEAM LOCOMOTIVE left from this station site for Macon, February 22nd, 1843. Was Springhill Public Garden 1773 to 1818.
POPULATION 1848 WAS 13,573.
94—Site of ST. JOHN'S CHURCH 1841 to 1853. Organized in 1840.
95—The old HOME of JUDGE BERRIEN. Henry Clay entertained here in 1844.
96—Site of UNITARIAN CHURCH. Site of SECOND BAPTIST CHURCH from 1847 to 1859. Founded 1847. Primary and Intermediate School in 1869.
POPULATION IN 1850 WAS 14,000.
97—Old "MARSHALL HOUSE" 1850. Now Geiger Hotel.
98—Site where YELLOW FEVER broke out in 1854. In three months time 1,040 died.
99—Site of ROBERT WALKER STONE YARD in 1855.
00—The old LOW HOME. W. M. Thackeray entertained here 1855. Gen. R. E. Lee entertained here in 1870.
01—Old WETTER HOME. Now FEMALE ORPHANAGE, which was organized in 1801.
02—OLD MASONIC and ODD FELLOWS HALL in 1858. (Masons moved from 60, here, then moved to Whitaker and Liberty Streets.) Later was the home of OGLETHORPE CLUB, which was organized in 1875. U. S. Army Recruiting Station in 1917. Secession speeches made from balcony in 1861. Secession resolutions passed in hall January 19, 1861. State convention framed a constitution March 7 to 23, 1861.
POPULATION IN 1860 WAS 22,292.
03—ST. STEPHEN'S PROTESTANT EPISCOPAL CHURCH (colored, organized 1858), was old Unitarian Church which was moved from Abercorn and State Streets. (See Nos. 96, 50.)

WAR BETWEEN THE STATES

04—The old C. GREEN MANSION, where Gen. W. T. Sherman made his headquarters in January, 1865. (Now home of Judge P. W. Meldrim.)
05—HOME of GEN. A. R. LAWTON (war with States).
POPULATION IN 1865 WAS 24,000 (at close of war).
06—HOME of GEN. FRANCIS S. BARTOW (war with States).
07—Site of "OLD GRANITE HALL" which was used as a CONFEDERATE ARSENAL, (see 56). Burned by Sherman December 20th, 1864. Hundred buildings burned at the same time.
POPULATION IN 1870 WAS 28,225.
08—Site of WATER TOWER. Built 1853.
09—Site of FEMALE ORPHANS' HOME. Organized in 1801. Lot granted them 1839. SAVANNAH VOLUNTEER GUARDS, organized in 1802, (see 56).
10—Site of NOBLE MUSEUM 1871. Y. M. C. A., (see 89, 131), moved from northwest corner Jones and Bull Streets.
11—Site of Y. M. H. A., formerly organized as YOUTHS' HISTORICAL SOCIETY in 1874.
12—Site of KELLY'S WHARF, where fire of 1876 started.
13—Site of TOBACCO INSPECTOR'S OFFICE in 1812.
POPULATION IN 1890 WAS 43,189.
14—Site of St. Andrew's Hall, built in 1850. President Fillmore entertained at a ball here in 1854. St. Andrews Society organized in 1790. CHELBRA TALMUD TORAH (Jewish Synagogue) about 1897, (see 80). (Turner Hall.)
POPULATION IN 1900 WAS 54,000.
16—First CHURCH OF CHRIST, SCIENTISTS, located here in 1900. First services held in city in 1893. Church organized 1899. Formerly Metropolitan Volunteer Fire Co. (organized 1865). Old [illegible] Pulaski Monument in 185
N —Monument to SERGEANT Hill Redoubt, October 9th 1888. Sculptor A. Doyle.

FOR WHOM SQUAR

A —FRANKLIN SQUARE. N
C —ELBERT SQUARE. Nam
E —TELFAIR PLACE. Name St. James Square.
F —ORLEANS SQUARE. Na
G —PULASKI SQUARE. Nar
J —JOHNSON SQUARE. Nar
K —WRIGHT SQUARE. Na Percival Square until 176
M —CHIPPEWA SQUARE. N
N —MADISON SQUARE. Nai
O —REYNOLDS SQUARE. N
P —OGLETHORPE SQUARE.
Q —LA FAYETTE SQUARE.
T —EMMETT PARK. Named
U —WARREN SQUARE. N Bunker Hill.)
W —TROUP SQUARE. Name

FOR WHOM STREE
Together With Th

YORK	Named for
OGLETHORPE	Named for
HULL	Named for
McDONOUGH	Named for
PERRY	Named for
HARRIS	Named for
MONTGOMERY	Named for
JEFFERSON	Named for
TATTNALL	Named for
BARNARD	Named for
WHITAKER	Named for
BULL	Named for
DRAYTON	Named for
ABERCORN	Named for
LINCOLN	Named for
HABERSHAM	Named for
BRYAN	Named for
ST. JULIAN	Named for
BROUGHTON	Named for
PRESIDENT	
STATE	
MACON	Named for
CONGRESS	
CHARLTON	Named for
FLOYD	Named for

I

Altman	54	Georgi	
Anderson	69	Germa	
Army	2	Gordo	
Arsenal	56, 107	Geary	
Ascension	19	Gwinn	
Bank of Georgia	15	Green	
Bank of Savannah	124	Greene	
Bank of U. S.	85	Granit	
Baldwin	156	Graha	
Baptist	95	Haber	
Bartow	106	....	
Big Duke	120	Haywo	
Bastonee	33	Harris	
Basilica	18, 19	Houst	

ı Monument in 1853
ıent to SERGEANT WILLIAM JASPER. Killed at Spring
ɜdoubt, October 9th, 1779. Cornerstone laid 1879. Unveiled
Sculptor A. Doyle.

R WHOM SQUARES WERE NAMED

KLIN SQUARE. Named for Benjamin Franklin.
ɤT SQUARE. Named for Gov. S. Elbert (1788).
ıIR PLACE. Named for Gov. Ed. Telfair (1786). Formerly
nes Square.
ıNS SQUARE. Named for Battle of New Orleans (1815).
ɜKI SQUARE. Named for Count C. Pulaski (Polish).
ON SQUARE. Named for Gov. Robt. Johnson, of S. C.
HT SQUARE. Named for Gov. James Wright. (Called
al Square until 1764.)
EWA SQUARE. Named for Battle of Chippewa (1813).
ɔON SQUARE. Named for Pres. James Madison.
ɔLDS SQUARE. Named for Gov. John Reynolds (1754-56).
ꞃHORPE SQUARE. Named for James E. Oglethorpe.
YETTE SQUARE. Named for Marquis de La Fayette.
ꞃTT PARK. Named for Robert Emmett (Irish Patriot).
ꞃEN SQUARE. Named for Gen. J. Warren. (Fell at
r Hill.)
P SQUARE. Named for Gov. Geo. Troup (1823).

R WHOM STREETS WERE NAMED
Together With Their Old Names

Named for The Duke of York.
ꞃPE Named for James E. Oglethorpe. Originally called SOUTH BROAD. In 1820 changed to MARKET STREET. Changed back to SOUTH BROAD. In 1897 renamed OGLETHORPE.
Named for Commodore Isaac Hull. (War of 1812.) CHATHAM STREET from 1801 to 1815.
ꞃH Named for Thos. McDonough (war 1812). STEVENS STREET 1801 to 1815.
Named for Commodore O. H. Perry (war of 1812). WILKES STREET 1801 to 1815.
Named for Mayor Chas. Harris, 1802.
ꞃRY Named for Gen. R. Montgomery. (Revolutionary War.)
N Named for President Thos. Jefferson.
Named for Gov. Tattnall (1800).
Named for Sir John Barnard.
R Named for Benj. Whitaker of S. C.
Named for Col. W. Bull, Governor of S. C. (Bull laid out the city for Oglethorpe.)
Named for Ann Drayton of S. C.
ɾ Named for The Rt. Hon. James, the Earl of Abercorn.
Named for Gen. Benj. Lincoln. (Revolutionary War.)
ıM Named for James Habersham. PRENDERGAST STREET in 1760.
Named for Joseph Bryan.
ɾ Named for James St. Julian of S. C.
ɔN Named for Thos. Broughton of S. C.
T Formerly called KING.
Formerly called PRINCE.
Named for Nathaniel Macon of N. C.
Formerly called QUEEN.
ɾ Named for Mayor Charlton (1820).
Named for Gen. Floyd (War 1812).

INDEX

..... 54
..... 69
..... 2
.....56, 107
..... 19
ɜorgia .. 15
ıvannah.124
S..... 85
.....156
..... 95
.....106
.....120
..... 33
.....18, 19
Georgian 123
Germania 135, 168
Gordon ..K, 35, 78, 130
Geary 130
Gwinnett 44
Green 104
Greene 150
Granite Hall 107
Graham 10, 150
Habersham .....
.... 47, 69, 85, 158, 73
Haywood 129
Harris 47
Houstoun 64
Padelford 70
Parade Ground 91
Palisades 165
Penfield 86
Percival ..... K
Planters Bank 69
Powder Magazine.. 23
Pontoons 75
Post Office
.... 12, 56, 58, 60, 125
Port Society 171
Prison 20
Presbyterian
Church 89, 131

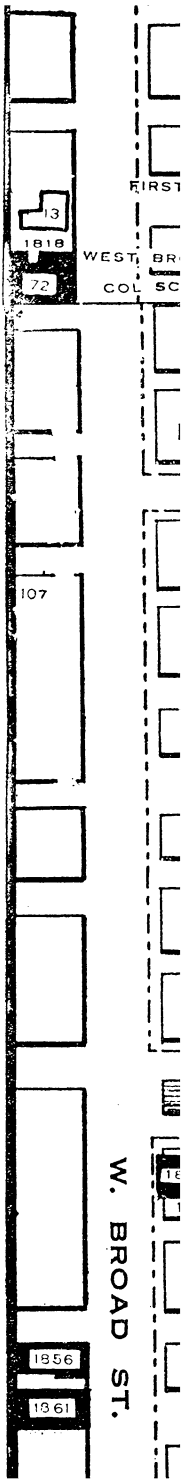

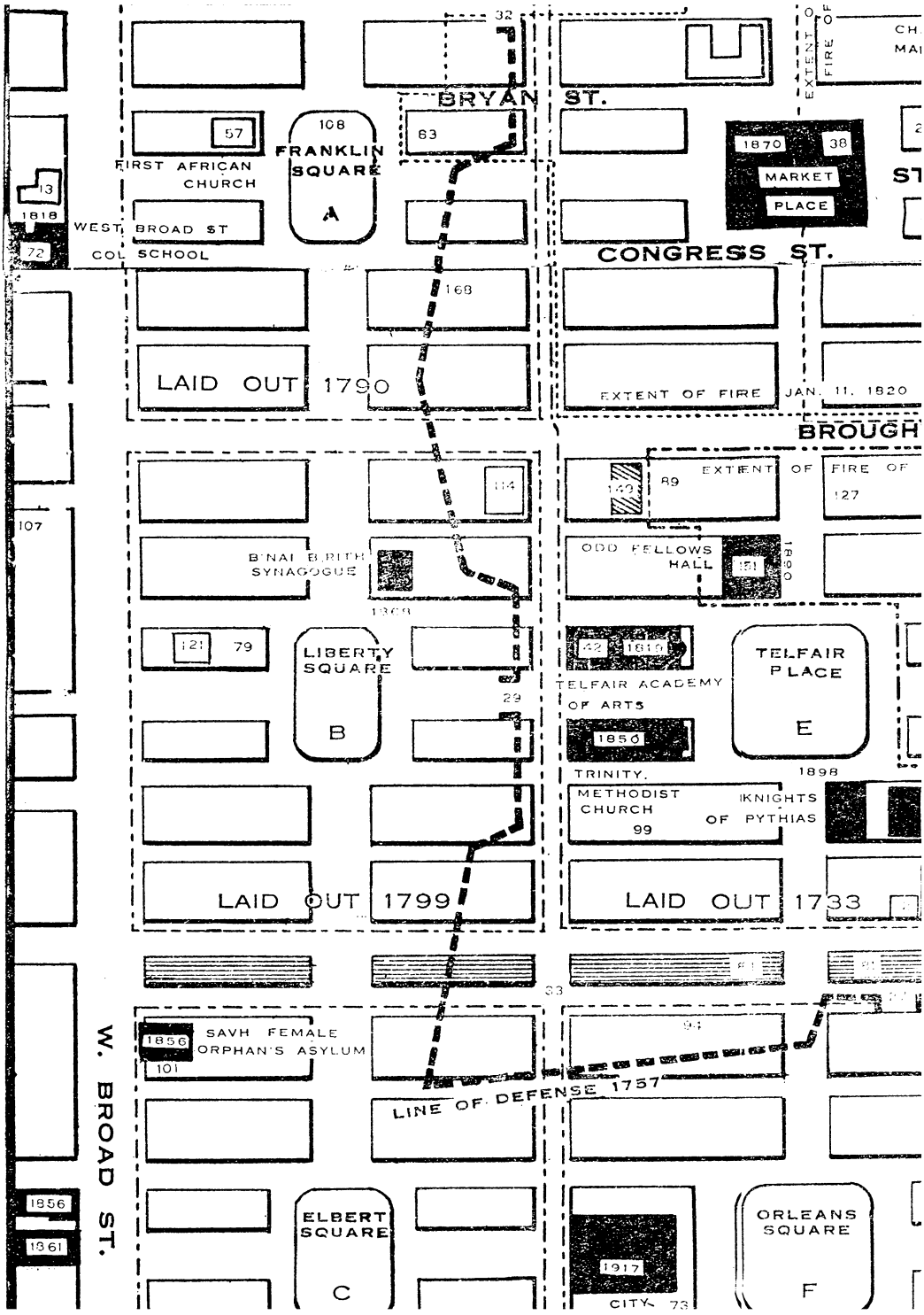
BRYAN ST.
CONGRESS ST.
W. BROAD ST.
FRANKLIN SQUARE
A
LIBERTY SQUARE
B
ELBERT SQUARE
C
TELFAIR PLACE
E
ORLEANS SQUARE
F
MARKET PLACE
1870
38
FIRST AFRICAN CHURCH
57
108
63
13
1818
72
WEST BROAD ST
COL SCHOOL
168
LAID OUT 1790
EXTENT OF FIRE
JAN. 11, 1820
EXTENT OF FIRE OF
89
127
114
107
BNAI BRITH SYNAGOGUE
ODD FELLOWS HALL
151
1800
121
79
42
1810
TELFAIR ACADEMY OF ARTS
29
1850
TRINITY.
1898
METHODIST CHURCH
99
KNIGHTS OF PYTHIAS
LAID OUT 1799
LAID OUT 1733
33
1856
SAVH FEMALE ORPHAN'S ASYLUM
101
LINE OF DEFENSE 1757
1856
1861
1917
CITY

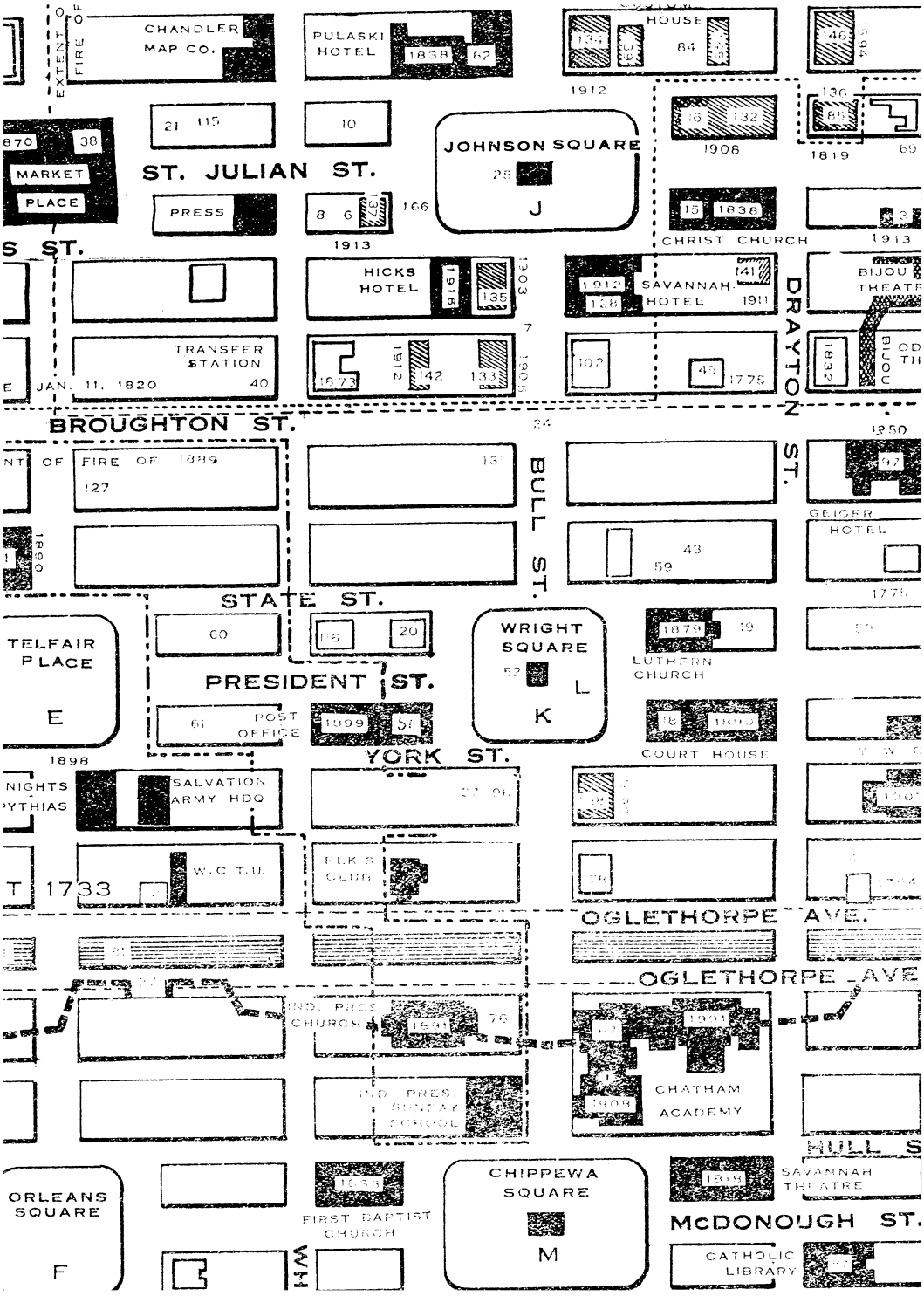
EXTENT OF FIRE
CHANDLER MAP CO.
PULASKI HOTEL
1838
62
HOUSE
84
1912
146
136
132
1906
1819
69
21
115
10
870
38
MARKET PLACE
ST. JULIAN ST.
JOHNSON SQUARE
25
J
PRESS
8
6
166
1913
15
1838
CHRIST CHURCH
1913
S ST.
HICKS HOTEL
1916
135
1903
1913
138
SAVANNAH HOTEL
141
1911
DRAYTON ST.
BIJOU THEATRE
TRANSFER STATION
40
JAN. 11, 1820
1873
1912
142
133
1905
102
45
1775
1832
BROUGHTON ST.
24
1850
FIRE OF 1889
127
13
BULL ST.
97
GEIGER HOTEL
43
59
1775
STATE ST.
TELFAIR PLACE
E
60
115
20
WRIGHT SQUARE
52
L
K
1875
19
LUTHERN CHURCH
PRESIDENT ST.
61
POST OFFICE
1899
58
76
1898
YORK ST.
COURT HOUSE
NIGHTS PYTHIAS
SALVATION ARMY HDQ
W.C.T.U.
1733
ELKS CLUB
OGLETHORPE AVE.
OGLETHORPE AVE.
IND. PRES. CHURCH
1891
76
1904
CHATHAM ACADEMY
1908
IND. PRES. SUNDAY SCHOOL
HULL S
ORLEANS SQUARE
F
1833
FIRST BAPTIST CHURCH
CHIPPEWA SQUARE
M
1819
SAVANNAH THEATRE
McDONOUGH ST.
CATHOLIC LIBRARY

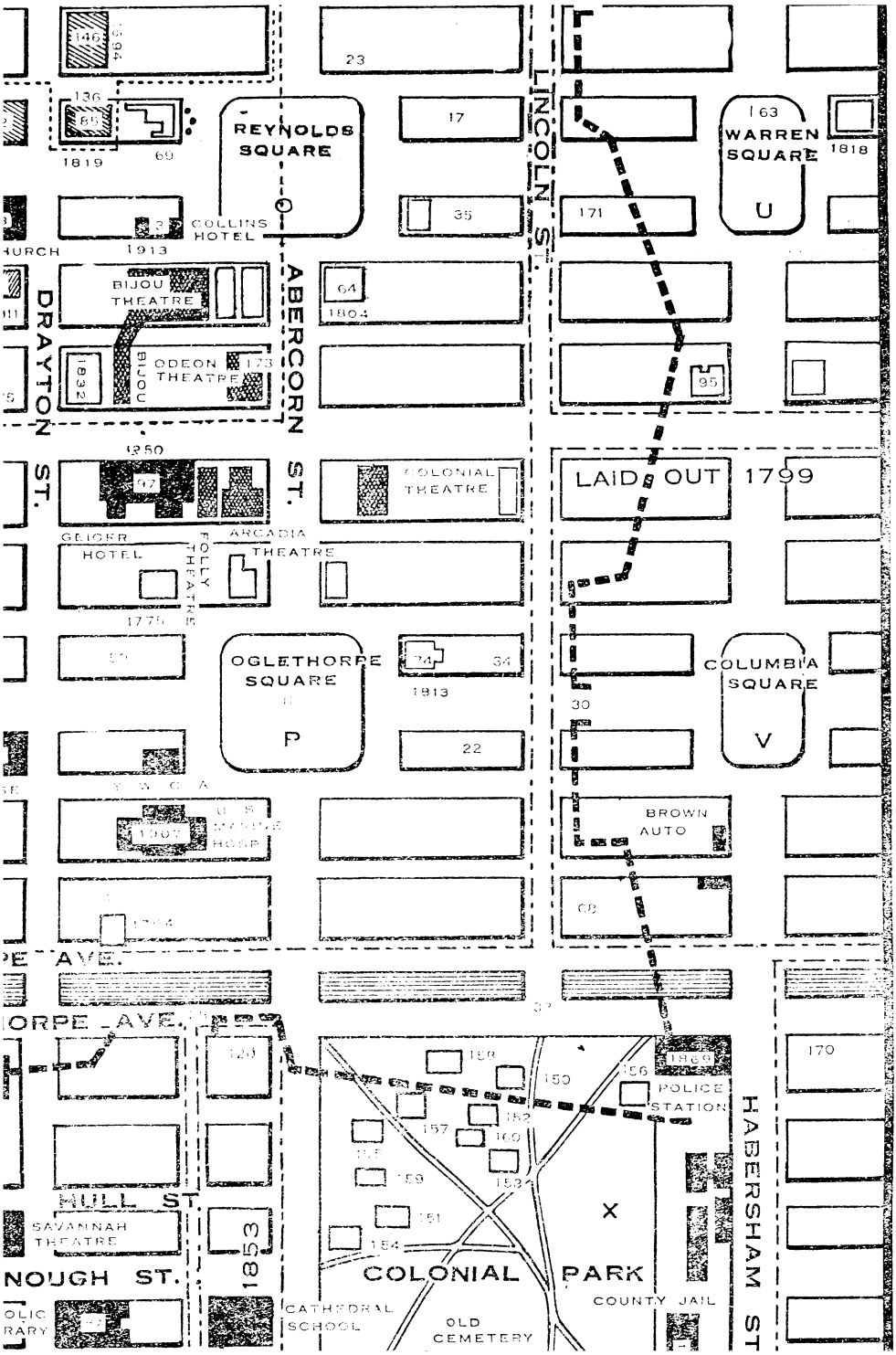
REYNOLDS SQUARE
WARREN SQUARE
U
LINCOLN ST.
COLLINS HOTEL
BIJOU THEATRE
ODEON THEATRE
BIJOU
ABERCORN ST.
DRAYTON ST.
COLONIAL THEATRE
LAID OUT 1799
GEIGER HOTEL
ARCADIA THEATRE
HULL THEATRE
OGLETHORPE SQUARE
P
COLUMBIA SQUARE
V
BROWN AUTO
HULL ST.
SAVANNAH THEATRE
COLONIAL PARK
X
POLICE STATION
HABERSHAM ST.
COUNTY JAIL
CATHEDRAL SCHOOL
OLD CEMETERY

37—Site of FREE SCHOOL LOT, 1760 and 1770, (see 92). NAVY RECRUITING STATION, 1917.

38—Site of MARKET PLACE, 1763 to 1788. New market built 1811; burned 1820; rebuilt 1822; torn down and rebuilt in 1870 at cost of $160,550. The million-dollar fire of 1796 started here. (See Nos. 49, 52, 62, 63 and 81.)

REVOLUTIONARY TIMES

39—Site on river bluff where it is supposed the FIRST CANNON SHOT to be fired at a British ship in Georgia waters occurred March 3rd, 1776.

40—Site of TONDEE'S TAVERN, where Liberty Pole was raised June 5th,1775. Provincial Congress met here July 4th, 1775. Was OLD MANSION HOUSE in 1839. Tablet marker on spot.

41—Site of FIRST BATTLE OF REVOLUTION IN GEORGIA. (Now Seaboard Yards.)

42—Site of HOME of GOV. SIR JAMES WRIGHT, who was captured here and broke his parole in 1776. In 1818 GOV. TELFAIR'S SON built his home here, which is the front portion of the Academy now. TELFAIR ACADEMY opened 1886.

43—Site of BRITISH BARRACKS, 1777. Home of Mr. Roma, 1809. Torn down 1916. (Now No. 10 East State Street.)

44—TRADITIONALLY THE OLD DUELING GROUND. Probably Button Gwinnett shot here by Gen. Lachlan McIntosh, 1777. Duels were later fought on HUTCHINSON ISLAND.

45—Old DUNNING HOUSE, where GEN. AUGUSTINE PREVOST (British) made his headquarters in 1779. (Now 24 East Broughton Street.)

46—Site seventy-five feet east of spot where SERGEANT WILLIAM JASPER was shot while rescuing the colors, October 9th, 1779. Tablet on exact spot.
POPULATION in 1779 (after the seige) was 750.

47—Old EPPINGER MANSION and INN where President Washington was entertained in 1791. First State Legislature met here, 1782. Home of Gen. L. McIntosh. This is the oldest brick house in town—No. 110 East Oglethorpe Avenue.

48—Site of Harris and Habersham Commercial house, established 1743; shipped stores to England 1749. Site of CUSTOM HOUSE in Commercial Row, (see 12).

49—Site of NEWELL and BOLTON MARKET, 1787. Burned 1788; rebuilt 1811, (see Nos. 38, 52, 62, 63, 81).

50—Site of UNITARIAN CHURCH (brick). Moved to Harris and Habersham Streets, (see 96, 103). Site of Gov. J. Tattnall's house, which was confiscated in 1782 by the State Legislature and sold to Col. James Jackson.

51—Site of INN where PRESIDENT G. WASHINGTON was entertained in 1791. Destroyed 1887. Odd Fellows' Building built 1887; burned 1889; rebuilt 1890.

52—Site of MARKET PLACE, 1763. Moved to Ellis Square, present site, (see Nos. 38, 49, 62, 63 and 81).

53—Site of COTTON EXCHANGE before moving into present quarters in 1887. (Organized 1872.)

54—Site of OLD PHILIP ALTMAN HOUSE, 1770.

55—Site of CHIEF JUSTICE'S lot, 1770.

56—Site of COLONIAL COUNCIL HOUSE about 1774. Torn down 1831. JOHN WESLEY preached here from March, 1736, to December, 1737. 75 feet east of present tablet marker. Site of STATE ARSENAL, burned in fire of 1889 (see 107). SAVANNAH VOLUNTEER GUARDS, built 1886. Marker on spot, (see 109). PRESENT FEDERAL BUILDING, built 1899, (see 12, 18).

57—Site of INDEPENDENT PRESBYTERIAN CHURCH, 1796 to 1800, (see Nos. 61, 76 and 21). First BAPTIST CHURCH 1800 to 1832, (see No. 131). FIRST AFRICAN CHURCH from 1832 until the present time. FIRST AFRICAN CHURCH organized 1788.
POPULATION IN 1794 WAS 2,500.

58—Site of OLD EXCHANGE, built 1799. M. de LaFayette dined here in 1825. Present CITY HALL built 1904. Bell placed in old building 1804 and is now in Rourke's Foundry cupola, (see 17). Post Office was in old Exchange about 1849, (see Nos. 56, 60 and 125).
POPULATION IN 1798 WAS 6,226.

60—Site of MASONIC LODGE built 1799; torn down 1888. Solomon's Lodge chartered 1735, (oldest Lodge in continuous existence in United States). Moved to 102, later Whitefield Building. Post Office here in 1891. Moved here from Bay and Drayton Streets. (See Nos. 56, 58 and 125.)

61—Site of INDEPENDENT PRESBYTERIAN CHURCH. Built 1800; blown down 1804, (see Nos. 57, 76 and 21).
POPULATION IN 1800 WAS 5,166.

62—Site of PUBLIC MARKET, 1800 to 1802. (See Nos. 38, 49, 51, 63 and 81.)

63—Site of BRANCH PUBLIC MARKET, 1802 to 1811. (See Nos. 31, 49, 52, 62 and 81.)

106—HOME of GE
107—Site of "OLD
ERATE ARSE
1864. Hundre
POPULATION
108—Site of WAT
109—Site of FEM
granted them
nized in 1802,
110—Site of NOBL
from northwe
111—Site of Y. M. H
SOCIETY in 1
112—Site of KELL
113—Site of TOBA
POPULATION
114—Site of St. An
tertained at a
in 1790. CHE
1897, (see 80).
POPULATION
116—First CHURC
First services
merly Metrop
city guard ho
117—SAVANNAH C
118—SAVANNAH S
POPULATION
119—Site of NAVA
120—"BIG DUKE"
Fire Co., (volu
121—TELFAIR HO
122—Site of REPU
in 1802.)
123—Site of SAVA
(Established
124—BANK OF SA
125—Site of POST
126—DRINKING F
127—Site of HOGA
128—Site of SCRE
129—Site of HAYW
130—Old HOME of
1896. (Charte
21, 1864.
131—Site of LYCE
worshiped her
1834, (see No.
corner Jones
165—Site of "THE
extended to th
166—Site of GROU
167—Site of BARR
phanage in G
168—Site of GERM
169—Site of First
170—Site of WIDO
171—Site of SAILO
1843.)
173—Site of MISS
POPULATION
POPULATION

BANKS

132—CITIZENS &
133—NATIONAL B
134—SAVANNAH B
135—LIBERTY BA
Organized 189
136—MERCHANTS
137—CHATHAM B
138—GEORGIA ST
139—CHATHAM R
140—HIBERNIA B
141—OGLETHORPI
142—EXCHANGE
143—CITIZENS TR
Rebuilt five ti
144—AMERICAN B
145—PEOPLES SA
146—COMMERCIAL

M

06—HOME of GEN. FRANCIS S. BARTOW (war with States).
07—Site of "OLD GRANITE HALL" which was used as a CONFEDERATE ARSENAL, (see 56). Burned by Sherman December 20th, 1864. Hundred buildings burned at the same time.

POPULATION IN 1870 WAS 28,225.

08—Site of WATER TOWER. Built 1853.
09—Site of FEMALE ORPHANS' HOME. Organized in 1801. Lot granted them 1839. SAVANNAH VOLUNTEER GUARDS, organized in 1802, (see 56).
10—Site of NOBLE MUSEUM 1871. Y. M. C. A., (see 89, 131), moved from northwest corner Jones and Bull Streets.
11—Site of Y. M. H. A., formerly organized as YOUTHS' HISTORICAL SOCIETY in 1874.
12—Site of KELLY'S WHARF, where fire of 1876 started.
13—Site of TOBACCO INSPECTOR'S OFFICE in 1812.

POPULATION IN 1890 WAS 43,189.

14—Site of St. Andrew's Hall, built in 1850. President Fillmore entertained at a ball here in 1854. St. Andrews Society organized in 1790. CHELBRA TALMUD TORAH (Jewish Synagogue) about 1897, (see 80). (Turner Hall.)

POPULATION IN 1900 WAS 54,000.

16—First CHURCH OF CHRIST, SCIENTISTS, located here in 1900. First services held in city in 1893. Church organized 1899. Formerly Metropolitan Volunteer Fire Co., (organized 1865). Old city guard house, (see 77, 143). Now Metropolitan Hall.
17—SAVANNAH CONSERVATORY OF MUSIC, located here in 1900.
18—SAVANNAH SCHOOL FOR PHYSICAL TRAINING, in 1900.

POPULATION IN 1910 WAS 65,000.

19—Site of NAVAL MILITIA BOAT HOUSE in 1910.
20—"BIG DUKE" FIRE BELL rings at noon day. Site of Oglethorpe Fire Co., (volunteer, organized 1847).
21—TELFAIR HOME FOR WIDOWS (opened 1883).
22—Site of REPUBLICAN NEWSPAPER OFFICE, 1837. (Organized in 1802.)
23—Site of SAVANNAH GEORGIAN NEWSPAPER OFFICE, 1837. (Established 1818, suspended business 1854.)
24—BANK OF SAVANNAH BUILDING, 1837.
25—Site of POST OFFICE, (see Nos. 12, 60, 56 and 58).
26—DRINKING FOUNTAIN presented to city by John King in 1830.
27—Site of HOGAN STORE, where fire of 1889 started.
28—Site of SCREVEN HOUSE HOTEL. (Now torn down.)
29—Site of HAYWOOD & GAGE ICE CO., 1870.
30—Old HOME of CENTRAL RAILWAY & BANKING CO. 1843 to 1896. (Chartered 1835.) Gen. Geary's Headquarters December 21, 1864.
31—Site of LYCEUM HALL. FIRST PRESBYTERIAN CHURCH worshiped here. Was organized in 1827; held meetings here until 1834, (see No. 89). Y. M. C. A. moved from here to northwest corner Jones and Bull Street, (see 89, 110).
65—Site of "THE PALLISADOES" (PALISADES) 1735. This fence extended to the Fort (present Oglethorpe Square).
66—Site of GROUP OF PINE TREES 1735.
67—Site of BARRY ORPHANS HOME (male). First Catholic Orphanage in Georgia. Moved to No. 72.
68—Site of GERMANIA FIRE CO. 1880.
69—Site of First CATHOLIC COLORED SCHOOL.
70—Site of WIDOWS' HOME.
71—Site of SAILORS' HOME. Savannah Port Society. (Organized 1843.)
73—Site of MISS CHURCH'S PRIVATE SCHOOL about 1840 to 1864.

POPULATION 1917 MILITARY ESTIMATE 80,270.

POPULATION 1917 MUNICIPAL ESTIMATE 85,000.

BANKS

32—CITIZENS & SOUTHERN BANK. Opened 1888.
33—NATIONAL BANK OF SAVANNAH. Incorporated 1885.
34—SAVANNAH BANK & TRUST CO. Organized 1869.
35—LIBERTY BANK & TRUST CO., (formerly Germania Bank). Organized 1890.
36—MERCHANTS NATIONAL BANK. Incorporated 1866.
37—CHATHAM BANK & TRUST CO. Organized 1885.
38—GEORGIA STATE SAVINGS ASSOCIATION. Established 1890.
39—CHATHAM REAL ESTATE & IMP. CO. Incorporated 1885.
40—HIBERNIA BANK. Incorporated 1906
41—OGLETHORPE SAVINGS & TRUST CO. Organized 1887.
42—EXCHANGE BANK. Chartered 1906.
43—CITIZENS TRUST CO. Organized 1906. Colonial Jail on lane. Rebuilt five times, (see 77, 116).
44—AMERICAN BANK & TRUST CO. Incorporated 1915.
45—PEOPLES SAVINGS & LOAN CO. Incorporated 1887.
46—COMMERCIAL BANK OF SAVANNAH. Incorporated 1902.

CHARLTON — Named for
FLOYD — Named for

I

Altman 54
Anderson 69
Army 2
Arsenal 56, 107
Ascension 19
Bank of Georgia .. 15
Bank of Savannah.124
Bank of U. S..... 85
Baldwin 156
Baptist 95
Bartow 106
Big Duke 120
Bastonee 33
Basilica 18, 19
Battery 3
Barry 72, 167
Cassel Row..... 17
Catholic Library .. 87
Catholic Chapel .79, 87
Catholic School ...169
Catholic Priests ... 88
Charter .....Prelude
Chippewa .....M
Church's School ..173
Christ Church 116
City Hall 17, 58
City Gates .....
..27, 28, 29, 30, 31, 32
City Pound 44
City Jail ...77, 143, 116
City Bell 5, 120
City Hotel 65
Colonial House 6
Conservatory 117
Constitution ..102, 156
Commercial House . 47
Cotton Exchange ...53
Chief Justice 55
Clay 95
Court House.12, 18, 56
Chelbra T. T.....114
Confederate Flag . 12
Colored School 169
Davis 78
De Renne 70
Dewey 78
Don Carlos 2
Doyle .....N
Dunning 45
Elbert C
Eppinger 47
Emmett .....T
Fannin 18
Filature 17
First Cannon 39
First Battle 41
First Presbyterian Church 89, 131
First Baptist Church 57
First African Church 57
Flag .....12, J
Federal Building . 56
Fountain 126
Franklin .....A
Fort 11
Freedman 84
Female Orphan 109
Free School...37, 67, 92
Gage 77, 127
Georgia Historical Society 84
Georgia Hussars... 70

Georgi
Germa
Gordo
Geary
Gwinn
Green
Greene
Granit
Graha
Haber
....
Haywo
Harris
Houst
Hussa
Hogan
Histor
Hutchi
....
Indepe
byte
....
Indepe
Soci
Jail ..
Jackso
Jasper
Johnso
Kelly
Kent .
King
Kerlog
Lawto
Louisa
Hom
Lee ..
Legisl
Librar
Locom
Low .
Lyceu
Malbo
Marke
.. 3
Marsh
Mason
Marine
Madiso
Marine
ance
Mansic
Maxwe
McCall
McInto
McKin
McAlli
Merch
Mill ..
Meldri
Metho
Metrop
Montm
Noble
Odd F
Ogleth
... J
Ogleth
Ogleth
Ogleth
Com
Orlean
Owens
Orphan
Pavilio

Morning News Print, Savannah, Ga.

Named for Gen. Floyd (War 1812).

INDEX

..... 54
..... 69
..... 2
.....56, 107
..... 19
eorgia .. 15
avannah.124
S..... 85
.....156
..... 95
.....106
.....120
..... 33
.....18, 19
..... 3
.....72, 167
..... 17
brary .. 87
apel .79, 87
hool ...169
iests ... 88
....Prelude
.....M
chool ..173
rch 116
.....17, 58
.....
29, 30, 31, 32
l 44
.77, 143, 116
.....5, 120
..... 65
use 6
ry 117
n ..102, 156
House . 47
hange ...53
ce 55
..... 95
se.12, 18, 56
T.....114
e Flag . 12
ool 169
..... 78
..... 70
..... 78
..... 2
.....N
..... 45
.....C
..... 47
.....T
..... 18
..... 17
on 39
e 41
yterian
.....89, 131
st
.....57
an
.....57
.....12, J
ilding . 56
.....126
.....A
.....11
.....84
han 109
...37, 67, 92
.....77, 127
storical
.....84
ssars... 70
Georgian 123
Germania 135, 168
Gordon ..K, 35, 78, 130
Geary 130
Gwinnett 44
Green 104
Greene 150
Granite Hall 107
Graham 10, 150
Habersham .....
.... 47, 69, 85, 158, 73
Haywood 129
Harris 47
Houstoun 64
Hussars 70
Hogan Store.....127
Historical Society ..84
Hutchinson Island
..... 44, 41, 75
Independent Presbyterian Church
..... 21, 57, 61, 76
Independent Relief Society 92
Jail 77, 143
Jackson 50
Jasper .....46, N
Johnson .....J
Kelly 112
Kent 13
King 126
Kerloquen 154
Lawton 105
Louisa Porter Home 92
Lee 100
Legislature 47
Library 67, 84
Locomotive 93
Low 100
Lyceum 131
Malbone 155
Market .....
.. 38, 49, 52, 62, 63, 81
Marshall House 97
Masonic 60, 76, 102
Mariners Church ...86
Madison .....N
Marine Fire Insurance 85
Mansion House 47
Maxwell 74
McCall 159
McIntosh ...44, 47, 151
McKinley 78
McAllister 82
Merchants National 85
Mill 10
Meldrim 104
Methodist 68
Metropolitan 116
Montmollin 2
Noble 110
Odd Fellows ...51, 102
Oglethorpe, prelude,
... 1, 8, 12, 75, L, M, P
Oglethorpe Barracks 90
Oglethorpe Club ...102
Oglethorpe Fire Company 120
Orleans ..... F
Owens 74
Orphanage 101, 109
Pavilion Hotel..... 67
Padelford 70
Parade Ground 91
Palisades 165
Penfield 86
Percival ..... K
Planters Bank 69
Powder Magazine.. 23
Pontoons 75
Post Office
.... 12, 56, 58, 60, 125
Port Society 171
Prison 20
Presbyterian Church 89, 131
Public School 37, 67, 92
Pulaski .....M, J, G
Provision Storehouse 36
Priests 88
Reynolds, prelude, 22, O
Republican 122
Roma 43
Roosevelt 160
Roman Catholic ... 79
Savannah Guards
..... 56, 109
Savannah .....prelude
Sailor's Home 171
Screven 64, 128
Schley 78
Scarborough 72
Schools ...37, 92, 67, 96
Secession .....102, J
Second Baptist 96
Sherman,
.....prelude, 104, 107
Sheftall 13
Southern Bank 16
Spring Hill .....N, 93
Stephens 78
Steam train 93
St. Johns Church ...94
State Constitution .102
St. Stephen 103
State Legislature
..... prelude
Synagogue 80, 114
Sun dial 25
Tattnall 50
Taft 78
Thackeray 100
Tondees 47
Tomo-chi-chi L
Telfair .....42, E, 121
Troup .....74, W
Unitarian ...50, 96, 103
U. S. Army 102
U. S. Navy 37, 119
U. S. Constitution.156
Walker 99
Warren .....U
Washington 17, 51
Well 7, 24
Wetter 101
Wilson 76
Wesley .....3, 12, 56, E
Wharf 26
White 153
Widows Home.121, 170
Williamson 66, 157
Water Tower 108
Y. M. C. A...89, 110, 131
Y. M. H. A. 111
Youth's Historical .111

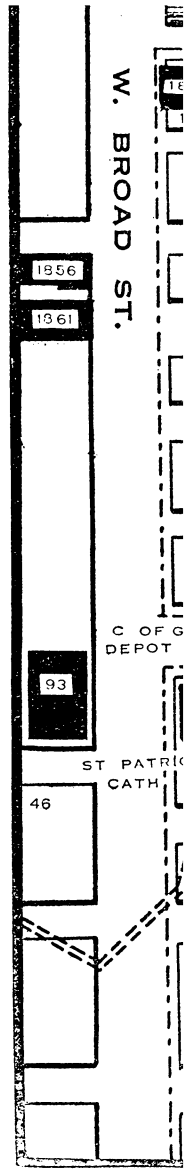

THIS

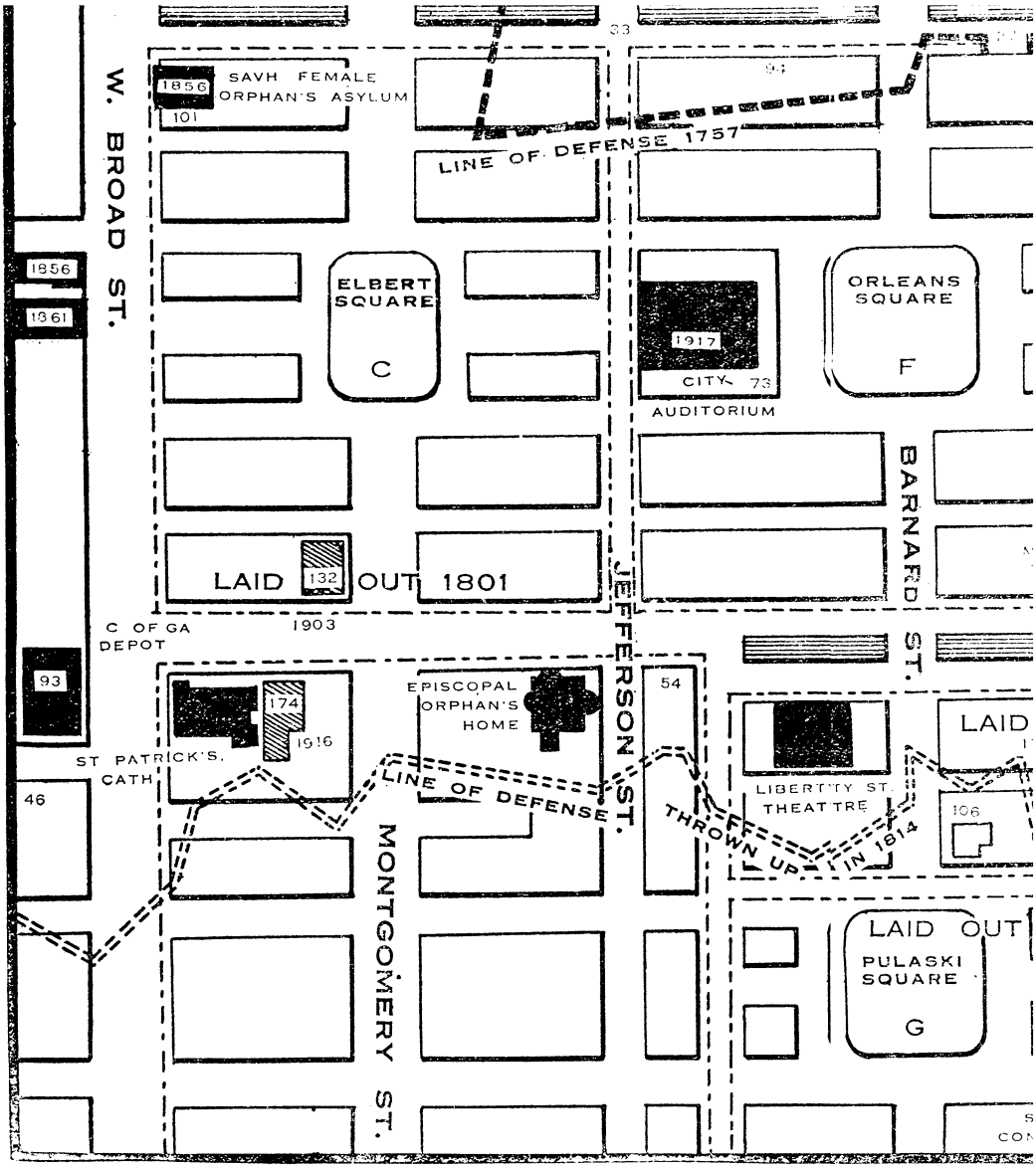

THIS MAP AND HISTORICAL DATA has been compiled by Ha

Public Library, City Hall, County Court House and o

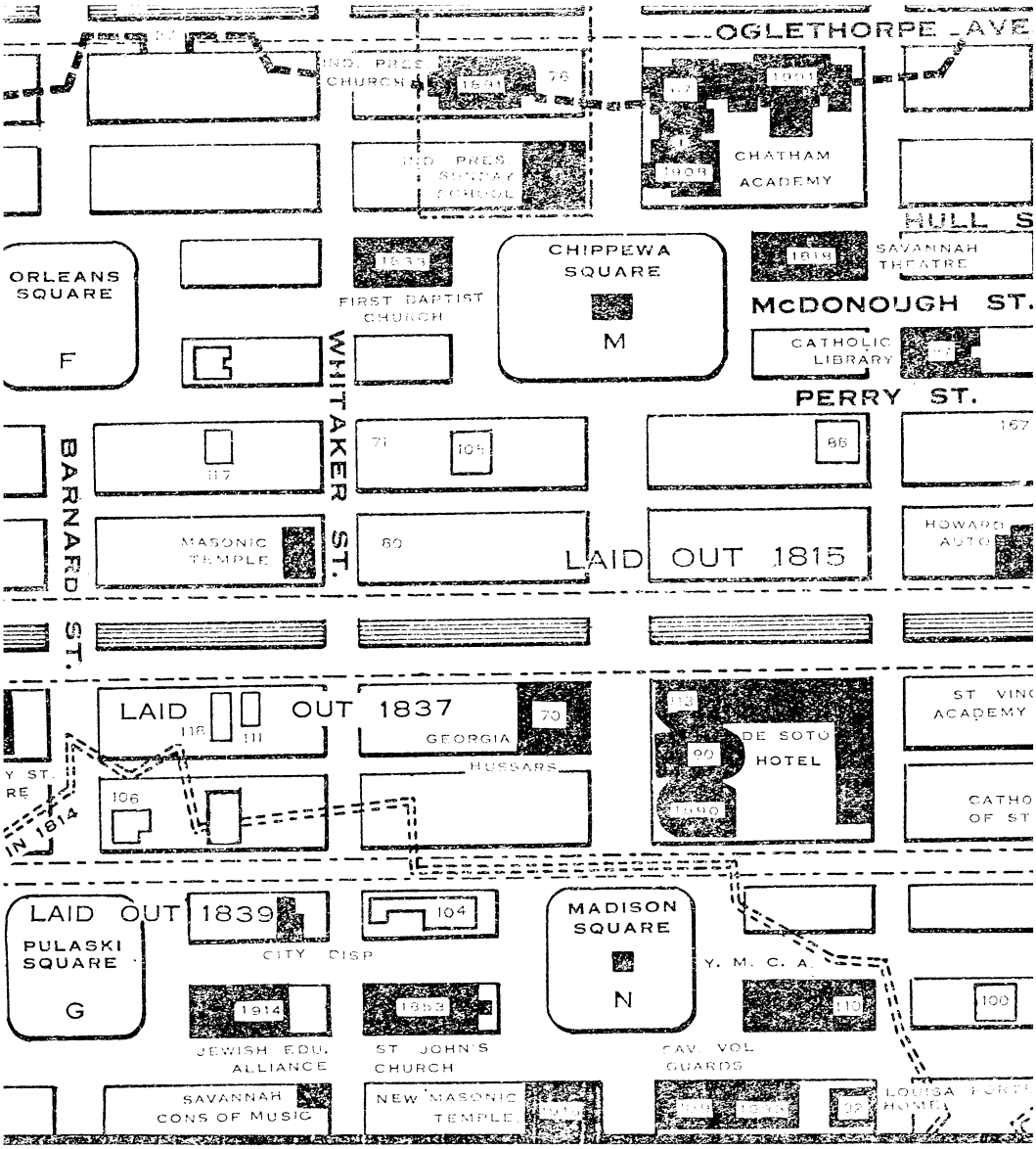

npiled by Harry A. Chandler (personally), from maps and histories in the De
House and office of V. G. Schreck. It has been checked by a committee c

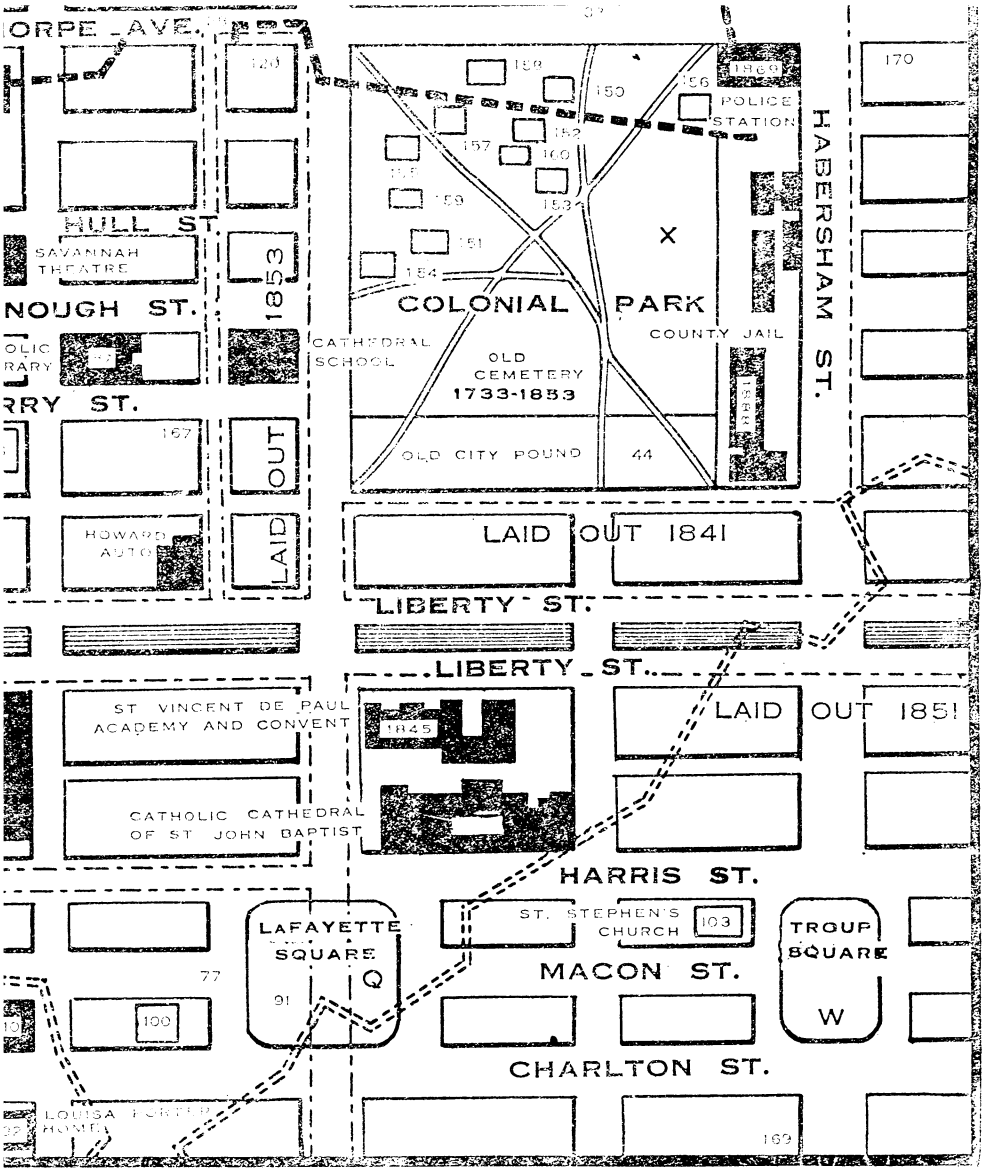

ories in the De Renne Library, Georgia Historical Society Library,

a committee of five of the leading local historians.